

**+NOTICE!!**

**These documents have been scanned!**

**Do not place un-scanned documents beneath this notice!**

**Do not remove this notice from this file!**

GPO Jacket No. 560-102  
Print Order 61540  
Rise Business Services, LLC  
Job=AZ15 8/14/2019



Box Number= AZ15230



Claim Begin-End: AMC446581-AMC446582

**1 Initial Receipt**




AZ15230-3 AMC341087-AMC454410

**United States Department of the Interior**  
**Bureau of Land Management**  
 DIV OF LANDS, MINRLS & ENERGY  
 ONE N CENTRAL AVE  
 PHOENIX, AZ 85004 -4427  
 Phone: 602-417-9200

Receipt

No: 4013445

|  |  |
|--|--|
| <b>Transaction #:</b> 4124066                                      |  |
| <b>Date of Transaction:</b> 11/08/2017                             |  |
| CUSTOMER:  |  |
| WARREN SMITH<br>6060 E NUGGET PATCH TRAIL<br>PRESCOTT, AZ 85303 US |  |

| LINE #        | QTY  | DESCRIPTION  | REMARKS | UNIT PRICE | TOTAL           |
|---------------|------|--|---------|------------|-----------------|
| 1             | 2.00 | LOCATABLE MINERALS / MINING CLAIMS-NEW, UNADJUD, ONE OR MORE AUTH NOS / NEW MINING CLAIM PROCESSING FEE<br>CASES: AMC446581/\$20.00, AMC446582/\$20.00     |         | - n/a -    | 40.00           |
| 2             | 2.00 | LOCATABLE MINERALS / MINING CLAIMS-NEW, UNADJUD, ONE OR MORE AUTH NOS / NEW MINING CLAIMS LOCATION FEE<br>CASES: AMC446581/\$37.00, AMC446582/\$37.00      |         | - n/a -    | 74.00           |
| 3             | 2.00 | LOCATABLE MINERALS / MINING CLAIMS-NEW, UNADJUD, ONE OR MORE AUTH NOS / NEW MINING CLAIMS MAINTENANCE FEE<br>CASES: AMC446581/\$155.00, AMC446582/\$155.00 |         | - n/a -    | 310.00          |
| <b>TOTAL:</b> |      |  |         |            | <b>\$424.00</b> |

| PAYMENT INFORMATION |         |  |                      |
|---------------------|---------|--|----------------------|
| 1                   | AMOUNT: | 424.00   | POSTMARKED: N/A      |
|                     | TYPE:   | CASH   | RECEIVED: 11/08/2017 |
|                     | NAME:   | SMITH, WARREN<br>6060 E NUGGET PATCH TRAIL<br>PRESCOTT AZ 85303 US |                      |

| REMARKS |
|---------|
|         |

This receipt was generated by the automated BLM Collections and Billing System and is a paper representation of a portion of the official electronic record contained therein.

**NOTICE!!**

**These documents have been scanned!**

**Do not place un-scanned documents beneath this notice!**

**Do not remove this notice from this file!**

GPO Jacket No. 560-102  
Print Order 61540  
Rise Business Services, LLC  
Job=AZ15 8/14/2019



Box Number= AZ15230



Claim Begin-End: AMC446581-AMC446582

**2 Correspondence**



AZ15230-3

AMC341087-AMC454410



# United States Department of the Interior

BUREAU OF LAND MANAGEMENT

Arizona State Office

One North Central Avenue, Suite 800

Phoenix, Arizona 85004-4427

[www.blm.gov/az/](http://www.blm.gov/az/)

NOV 02 2018



In Reply Refer To:  
3800 (9200) BS  
AMC446581

CERTIFIED MAIL - RETURN RECEIPT REQUESTED No. 9214 8901 9403 8374 6332 40

## NOTICE

PATRICK C RUDOLPH : This Notice Affects Those Claims  
14005 E WAGON WHEEL DR : Shown in the Block Below.  
DEWEY, AZ 86327 :

---

AMC446581, AMC446582  
BOMBERO 1&2

---

### Maintenance Fee Waiver Held for Rejection

This office received the Maintenance Fee Waiver Certification (waiver) for the above listed mining claim(s). The waiver is not properly completed and does not meet the annual filing requirements.

In accordance with 43 Code of Federal Regulations (CFR) 3835.10, the name, address, and original signatures of all owners of the mining claim must be included on the waiver form. Please correct the discrepancy as noted below:

Not all owners of the mining claims have signed the document. Please obtain the missing signatures, and confirm correct addresses, on the enclosed copy of the waiver. A Serial Register Page is enclosed listing all of the claim owners.

In order to correct the defect in the waiver, per 43 CFR 3835.93, you must provide this office with the requested information within 60 days of your receipt of this notice. If you are unable to provide this information, you have the option of paying the annual maintenance fee of \$155 per claim (\$155 per 20 acres for placer claims larger than 20 acres). If we do not receive the requested corrections or the maintenance fees within the 60 day time frame, the claim(s) will be declared forfeited and closed.

If additional information is required, please contact Brent Squires at 602-417-9397. Please include your AMC serial number(s) on all correspondence.

Sincerely,



Lucas Lucero  
Deputy State Director  
Lands, Minerals and Energy Division

RECEIVED  
BLM AZ STATE OFFICE  
2010 NOV 23 P 3:15  
PHOENIX, ARIZONA

US Department of the Interior  
Bureau of Land Management  
1 N Central Ave Ste 800  
Phoenix, AZ 85004

USPS CERTIFIED MAIL



9214 8901 9403 8374 6332 40

PATRICK C RUDOLPH  
14005 E WAGON WHEEL DR  
DEWEY AZ 86327-6844

RECEIVED  
BLM AZ STATE OFFICE  
2010 NOV 23 P 3 14  
PHOENIX, ARIZONA

Patrick C. Rudolph  
14005 E. Wagon Wheel DR.  
Dewey, AZ. 86327

PHOENIX  
AZ 852  
20 NOV '18  
PM 11



UNITED STATES POSTAGE  
PITNEY BOWES  
02 1P  
\$ 000.710  
0001919314 NOV 20 2018  
MAILED FROM ZIP CODE 86329

RECEIVED  
BLM AZ STATE OFFICE

2018 NOV 23 P 3:14

PHOENIX, ARIZONA

U.S. Dept. of the Interior  
Bureau of Land Management  
1 N. Central Ave, Ste #800  
Phoenix, AZ. 85004

ATTN: Lucas Lucero  
Deputy State Director

85004-442700





# United States Department of the Interior



BUREAU OF LAND MANAGEMENT

Arizona State Office

One North Central Avenue, Suite 800

Phoenix, Arizona 85004-4427

[www.blm.gov/az/](http://www.blm.gov/az/)

NOV 02 2018

In Reply Refer To:  
3800 (9200) BS  
AMC446581

CERTIFIED MAIL - RETURN RECEIPT REQUESTED No. 9214 8901 9403 8374 6332 40

## NOTICE

PATRICK C RUDOLPH : This Notice Affects Those Claims  
14005 E WAGON WHEEL DR : Shown in the Block Below.  
DEWEY, AZ 86327 :

---

AMC446581, AMC446582  
BOMBERO 1&2

---

### Maintenance Fee Waiver Held for Rejection

This office received the Maintenance Fee Waiver Certification (waiver) for the above listed mining claim(s). The waiver is not properly completed and does not meet the annual filing requirements.

In accordance with 43 Code of Federal Regulations (CFR) 3835.10, the name, address, and original signatures of all owners of the mining claim must be included on the waiver form. Please correct the discrepancy as noted below:


Not all owners of the mining claims have signed the document. Please obtain the missing signatures, and confirm correct addresses, on the enclosed copy of the waiver. A Serial Register Page is enclosed listing all of the claim owners.

In order to correct the defect in the waiver, per 43 CFR 3835.93, you must provide this office with the requested information within 60 days of your receipt of this notice. If you are unable to provide this information, you have the option of paying the annual maintenance fee of \$155 per claim (\$155 per 20 acres for placer claims larger than 20 acres). If we do not receive the requested corrections or the maintenance fees within the 60 day time frame, the claim(s) will be declared forfeited and closed.



If additional information is required, please contact Brent Squires at 602-417-9397. Please include your AMC serial number(s) on all correspondence.

Sincerely,

A handwritten signature in cursive script, appearing to read "Lucas Lucero".

Lucas Lucero  
Deputy State Director  
Lands, Minerals and Energy Division

ALERT: DUE TO WILDFIRES IN CALIFORNIA, USPS SERVICES ARE IMPACTED IN THOSE AREAS. [READ MORE](#) › ([HTTP://ABOUT.USPS.COM/NEWS/SERVICE-ALERTS/WELCOME.HTM](http://about.usps.com/news/service-alerts/welcome.htm))



[FAQs](https://www.usps.com/faqs/uspstracking-faqs.htm) (<https://www.usps.com/faqs/uspstracking-faqs.htm>)

[Track Another Package](#) +

**Tracking Number:** 9214890194038374633240

[Remove](#)

Your item was delivered at 10:44 am on November 14, 2018 in DEWEY, AZ 86327.

### Delivered

November 14, 2018 at 10:44 am  
Delivered  
DEWEY, AZ 86327

[Get Updates](#)

---

[Text & Email Updates](#)

---

[Return Receipt Electronic](#)

---

[Tracking History](#)

---

[Product Information](#)

---

Feedback

[See Less](#)

### Can't find what you're looking for?

Go to our [FAQs](#) section to find answers to your tracking questions.

[FAQs](https://www.usps.com/faqs/uspstracking-faqs.htm) (<https://www.usps.com/faqs/uspstracking-faqs.htm>)



# United States Department of the Interior

BUREAU OF LAND MANAGEMENT

Arizona State Office

One North Central Avenue, Suite 800

Phoenix, Arizona 85004-4427

[www.blm.gov/az/](http://www.blm.gov/az/)



In Reply Refer To:  
3800 (9200) BS  
AMC446581

NOV 02 2018

CERTIFIED MAIL - RETURN RECEIPT REQUESTED No. 9214 8901 9403 8374 6332 88

## NOTICE

WARREN SMITH : This Notice Affects Those Claims  
6060 E NUGGET PATCH TRL : Shown in the Block Below.  
PRESCOTT, AZ 86303 :

---

AMC446581, AMC446582  
BOMBERO 1&2

---

### Maintenance Fee Waiver Held for Rejection

This office received the Maintenance Fee Waiver Certification (waiver) for the above listed mining claim(s). The waiver is not properly completed and does not meet the annual filing requirements.

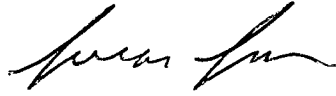
In accordance with 43 Code of Federal Regulations (CFR) 3835.10, the name, address, and original signatures of all owners of the mining claim must be included on the waiver form. Please correct the discrepancy as noted below:

Not all owners of the mining claims have signed the document. Please obtain the missing signatures, and confirm correct addresses, on the enclosed copy of the waiver. A Serial Register Page is enclosed listing all of the claim owners.

In order to correct the defect in the waiver, per 43 CFR 3835.93, you must provide this office with the requested information within 60 days of your receipt of this notice. If you are unable to provide this information, you have the option of paying the annual maintenance fee of \$155 per claim (\$155 per 20 acres for placer claims larger than 20 acres). If we do not receive the requested corrections or the maintenance fees within the 60 day time frame, the claim(s) will be declared forfeited and closed.

If additional information is required, please contact Brent Squires at 602-417-9397. Please include your AMC serial number(s) on all correspondence.

Sincerely,

A handwritten signature in black ink, appearing to read "Lucas Lucero". The signature is fluid and cursive, with a prominent initial "L" and a long, sweeping tail.

Lucas Lucero  
Deputy State Director  
Lands, Minerals and Energy Division

ALERT: DUE TO WILDFIRES IN CALIFORNIA, USPS SERVICES ARE IMPACTED IN THOSE AREAS. [READ MORE](#) (HTTP://ABOUT.USPS.COM/NEWS/SERVICE-ALERTS/WELCOME.HTM)



FAQs (<https://www.usps.com/faqs/uspstracking-faqs.htm>)

**Track Another Package +**

**Tracking Number:** 9214890194038374633288

[Remove](#)

**On Time**

**Expected Delivery on**

**FRIDAY**

**9** NOVEMBER 2018 by **8:00pm**

**Delivered**

November 9, 2018 at 3:15 pm  
Delivered, Left with Individual  
PRESCOTT, AZ 86303

[Get Updates](#)

[Feedback](#)

---

**Text & Email Updates**

---

**Return Receipt Electronic**

---

**Tracking History**

---

**Product Information**

---

[See Less](#)

**Can't find what you're looking for?**

Go to our FAQs section to find answers to your tracking questions.

[FAQs \(https://www.usps.com/faqs/uspstracking-faqs.htm\)](https://www.usps.com/faqs/uspstracking-faqs.htm)



# United States Department of the Interior

BUREAU OF LAND MANAGEMENT  
Arizona State Office  
One North Central Avenue, Suite 800  
Phoenix, Arizona 85004-4427  
[www.blm.gov/az/](http://www.blm.gov/az/)



In Reply Refer To:  
3800 (9200) BS  
AMC446581

NOV 02 2018

CERTIFIED MAIL - RETURN RECEIPT REQUESTED No. 9214 8901 9403 8374 6439 80

## NOTICE

HARVEY HUNTER : This Notice Affects Those Claims  
1720 S HOPI TRAIL : Shown in the Block Below.  
DEWEY, AZ 86327 :

---

AMC446581, AMC446582  
BOMBERO 1&2

---

### Maintenance Fee Waiver Held for Rejection

This office received the Maintenance Fee Waiver Certification (waiver) for the above listed mining claim(s). The waiver is not properly completed and does not meet the annual filing requirements.

In accordance with 43 Code of Federal Regulations (CFR) 3835.10, the name, address, and original signatures of all owners of the mining claim must be included on the waiver form. Please correct the discrepancy as noted below:

Not all owners of the mining claims have signed the document. Please obtain the missing signatures, and confirm correct addresses, on the enclosed copy of the waiver. A Serial Register Page is enclosed listing all of the claim owners.

In order to correct the defect in the waiver, per 43 CFR 3835.93, you must provide this office with the requested information within 60 days of your receipt of this notice. If you are unable to provide this information, you have the option of paying the annual maintenance fee of \$155 per claim (\$155 per 20 acres for placer claims larger than 20 acres). If we do not receive the requested corrections or the maintenance fees within the 60 day time frame, the claim(s) will be declared forfeited and closed.

If additional information is required, please contact Brent Squires at 602-417-9397. Please include your AMC serial number(s) on all correspondence.

Sincerely,

A handwritten signature in black ink, appearing to read 'Lucas Lucero', written in a cursive style.

Lucas Lucero  
Deputy State Director  
Lands, Minerals and Energy Division

ALERT: DUE TO WILDFIRES IN CALIFORNIA, USPS SERVICES ARE IMPACTED IN THOSE AREAS. [READ MORE](#) › ([HTTP://ABOUT.USPS.COM/NEWS/SERVICE-ALERTS/WELCOME.HTM](http://about.usps.com/news/service-alerts/welcome.htm))



FAQs (<https://www.usps.com/faqs/uspstracking-faqs.htm>)

**Track Another Package +**

**Tracking Number:** 9214890194038374643980

[Remove](#)

Your item was delivered at 2:14 pm on November 19, 2018 in DEWEY, AZ 86327.

**Delivered**

November 19, 2018 at 2:14 pm  
Delivered  
DEWEY, AZ 86327

[Get Updates](#)

---

**Text & Email Updates**

---

**Return Receipt Electronic**

---

**Tracking History**

---

**Product Information**

---

Feedback

[See Less](#)

**Can't find what you're looking for?**

Go to our FAQs section to find answers to your tracking questions.

**FAQs** (<https://www.usps.com/faqs/uspstracking-faqs.htm>)





# United States Department of the Interior

BUREAU OF LAND MANAGEMENT

Arizona State Office

One North Central Avenue, Suite 800

Phoenix, Arizona 85004-4427

[www.blm.gov/az/](http://www.blm.gov/az/)

NOV 02 2018



In Reply Refer To:  
3800 (9200) BS  
AMC446581

CERTIFIED MAIL - RETURN RECEIPT REQUESTED No. 9214 8901 9403 8374 6333 01

## NOTICE

KEVIN LEONARD : This Notice Affects Those Claims  
PO BOX 943 : Shown in the Block Below.  
HUMBOLT, AZ 86329 :

---

AMC446581, AMC446582  
BOMBERO 1&2

---

### Maintenance Fee Waiver Held for Rejection

This office received the Maintenance Fee Waiver Certification (waiver) for the above listed mining claim(s). The waiver is not properly completed and does not meet the annual filing requirements.


In accordance with 43 Code of Federal Regulations (CFR) 3835.10, the name, address, and original signatures of all owners of the mining claim must be included on the waiver form. Please correct the discrepancy as noted below:

Not all owners of the mining claims have signed the document. Please obtain the missing signatures, and confirm correct addresses, on the enclosed copy of the waiver. A Serial Register Page is enclosed listing all of the claim owners.

In order to correct the defect in the waiver, per 43 CFR 3835.93, you must provide this office with the requested information within 60 days of your receipt of this notice. If you are unable to provide this information, you have the option of paying the annual maintenance fee of \$155 per claim (\$155 per 20 acres for placer claims larger than 20 acres). If we do not receive the requested corrections or the maintenance fees within the 60 day time frame, the claim(s) will be declared forfeited and closed.

If additional information is required, please contact Brent Squires at 602-417-9397. Please include your AMC serial number(s) on all correspondence.

Sincerely,

A handwritten signature in black ink, appearing to read "Lucas Lucero". The signature is fluid and cursive, with a prominent initial "L" and a long, sweeping underline.

Lucas Lucero  
Deputy State Director  
Lands, Minerals and Energy Division

**NOTICE!!**

**These documents have been scanned!**

**Do not place un-scanned documents beneath this notice!**

**Do not remove this notice from this file!**

GPO Jacket No. 560-102  
Print Order 61540  
Rise Business Services, LLC  
Job=AZ15 8/14/2019



Box Number= AZ15230



Claim Begin-End: AMC446581-AMC446582

**3 Transfers**



AZ15230-3

AMC341087-AMC454410

**NO  
DOCUMENTS  
FOUND**

NO DOCUMENTS FOUND  
NO DOCUMENTS FOUND

**NOTICE!!**

**These documents have been scanned!**

**Do not place un-scanned documents beneath this notice!**

**Do not remove this notice from this file!**

GPO Jacket No. 560-102  
Print Order 61540  
Rise Business Services, LLC  
Job=AZ15 8/14/2019



Box Number= AZ15230



Claim Begin-End: AMC446581-AMC446582

**4 Annual Filings**



AZ15230-3

AMC341087-AMC454410

UNITED STATES  
DEPARTMENT OF THE INTERIOR  
BUREAU OF LAND MANAGEMENT

**MAINTENANCE FEE WAIVER CERTIFICATION**

446581

FORM APPROVED  
OMB NO. 1004-0114  
Expires: January 31, 2020

SEE INSTRUCTIONS ON PAGE 2

- This small miner waiver is filed for the assessment year beginning on September 1, 2018 and ending on September 1, 2019.
- The undersigned and all related parties owned ten or fewer mining claims, mill, or tunnel sites located and maintained on Federal lands in the United States of America on September 1, 2018.
- The undersigned have performed the assessment work required by law for each mining claim listed prior to filing this waiver and understand that by filing this form, the undersigned must file an affidavit of assessment work with the Bureau of Land Management (BLM) by the December 30th following the filing of this waiver.
- The undersigned understand that if the assessment work obligation has not yet come due under 30 U.S.C. 28 (for those claims in their first assessment year only), a notice of intent to hold reciting this condition must be recorded by the December 30th following the filing of this waiver.
- The undersigned understand that mill and tunnel sites may also be listed on this waiver and be waived from payment of the maintenance fee, and that a notice of intent to hold for these sites is required to be filed with the BLM by the December 30th following the filing of this waiver.
- The undersigned understand and acknowledge that pursuant to 43 U.S.C. 1212 and 18 U.S.C. 1001, the filing or recording of a false, fictitious, or fraudulent document with the BLM may result in a fine of up to \$250,000, a prison term not to exceed five years, or both.
- The mining claims, mill or tunnel sites for which this waiver from payment of the maintenance fees is requested are:

| CLAIM OR SITE NAME | BLM RECORDATION SERIAL NUMBER |
|--------------------|-------------------------------|
| 1. Bombero 1       | AMC 444 581 (913)             |
| 2.                 |                               |
| 3.                 |                               |
| 4.                 |                               |
| 5.                 |                               |
| 6.                 |                               |
| 7.                 |                               |
| 8.                 |                               |
| 9.                 |                               |
| 10.                |                               |

RECEIVED  
BLM AZ STATE OFFICE  
2018 AUG 27 P 2:58  
PHOENIX, ARIZONA

The owner(s) (claimants) of the above mining claims and sites are:

Warren Smith  
(Owner's Name - Please Print)  
6060 E. Nugget Patch Tr.  
(Owner's Mailing Address)

Warren Smith  
(Owner's Signature)  
Prescott  
(City)  
AR. 86303  
(State) (Zip Code)

RECEIVED  
BLM AZ STATE OFFICE  
2018 NOV 23 P 3:14  
PHOENIX, ARIZONA

Patrick Rudolph  
(Owner's Name - Please Print)  
14005 E. Wagon Wheel Dr.  
(Owner's Mailing Address)

Patrick Rudolph  
(Owner's Signature)  
Dewey  
(City)  
AZ. 86327  
(State) (Zip Code)

Kevin Leonard  
(Owner's Name - Please Print)  
P.O. Box 943  
(Owner's Mailing Address)

Kevin Leonard  
(Owner's Signature)  
Humbolt  
(City)  
AZ. 86329  
(State) (Zip Code)

Harvey Hunter  
(Owner's Name - Please Print)  
1720 So. Hopi Trail  
(Owner's Mailing Address)

Harvey Hunter  
(Owner's Signature)  
Dewey  
(City)  
AZ. 86327  
(State) (Zip Code)

ENTERED  
SEP 14 2018  
BY: BDS

DEPARTMENT OF THE INTERIOR  
BUREAU OF LAND MANAGEMENT  
MINING CLAIMS

(LIVE) Serial Register Page

Run Date/Time: 10/2/2018 10:08 AM

Page 1 Of 1

**01 10-21-1976;090STAT0090;43USC1744**

**Total Acres**

**Serial Number**

**Case Type**384201: PLACER CLAIM

**20.000**

**AMC446581**

**Claim Name:**BOMBERO 1

**Commodity:**

**Case Disposition:** ACTIVE

**Required Maintenance Fee:** 155.00

**Lead File Number**

**AMC446581**

| Name & Address    |                           |             |            | Interest Relationship |
|-------------------|---------------------------|-------------|------------|-----------------------|
| SMITH WARREN      | 6060 E NUGGET PATCH TRAIL | PRESCOTT AZ | 86303-6273 | CLAIMANT              |
| LEONARD KEVIN     | 6060 E NUGGET PATCH TRAIL | PRESCOTT AZ | 86303-6273 | CLAIMANT              |
| HUTTER HARVEY     | 6060 E NUGGET PATCH TRAIL | PRESCOTT AZ | 86303-6273 | CLAIMANT              |
| RUDOLPH PATRICK C | 14005 E WAGON WHEEL DR    | DEWEY AZ    | 86327-6844 | CLAIMANT              |

| Mer | Twp   | Rng   | Sec | Quadrant | District                | County / State |
|-----|-------|-------|-----|----------|-------------------------|----------------|
| 14  | 0130N | 0010E | 019 | NWSW     | HASSAYAMPA FIELD OFFICE | YAVAPAI AZ     |

| Act Date   | Code | Action Text                     | Action Remarks       | Receipt Number |
|------------|------|---------------------------------|----------------------|----------------|
| 10/11/2017 | 403  | LOCATION DATE                   |                      |                |
| 11/08/2017 | 395  | RECORDATION NOTICE RECD         | 1                    | 4013445        |
| 08/27/2018 | 483  | SMALL MINER CERT FILED          | 2019                 |                |
| 11/08/2017 | 484  | LOCATION YEAR / MAINTENANCE FEE | 2018;\$155           | 4013445        |
| 08/27/2018 | 480  | EVID OF ASSMT FILED             | 2018                 | 4247599        |
| 09/14/2018 | 247  | FUTURE ACTION SUSPENSE          | 2019 WVR CORRECTION  |                |
| 08/27/2018 | 170  | ADDRESS CHANGE FILED            | RUDOLPH PAT          | 4247599        |
| 11/08/2017 | 501  | ACCT ADV IN LEAD FILE           | AMC446581-AMC486582; |                |
| 10/12/2017 | 404  | COUNTY RECORDATION              | 2017-0052793;        |                |

| Line Nr | Remarks |
|---------|---------|
|---------|---------|

RECEIVED  
BLM AZ STATE OFFICE  
NOV 23 P 3 14  
PHOENIX, ARIZONA

UNITED STATES  
DEPARTMENT OF THE INTERIOR  
BUREAU OF LAND MANAGEMENT

403

WJ

446581

FORM APPROVED  
OMB NO. 1004-0114  
Expires: January 31, 2020

MAINTENANCE FEE WAIVER CERTIFICATION

SEE INSTRUCTIONS ON PAGE 2

- This small miner waiver is filed for the assessment year beginning on September 1, 2018 and ending on September 1, 2019.
- The undersigned and all related parties owned ten or fewer mining claims, mill, or tunnel sites located and maintained on Federal lands in the United States of America on September 1, 2018.
- The undersigned have performed the assessment work required by law for each mining claim listed prior to filing this waiver and understand that by filing this form, the undersigned must file an affidavit of assessment work with the Bureau of Land Management (BLM) by the December 30th following the filing of this waiver.
- The undersigned understand that if the assessment work obligation has not yet come due under 30 U.S.C. 28 (for those claims in their first assessment year only), a notice of intent to hold reciting this condition must be recorded by the December 30th following the filing of this waiver.
- The undersigned understand that mill and tunnel sites may also be listed on this waiver and be waived from payment of the maintenance fee, and that a notice of intent to hold for these sites is required to be filed with the BLM by the December 30th following the filing of this waiver.
- The undersigned understand and acknowledge that pursuant to 43 U.S.C. 1212 and 18 U.S.C. 1001, the filing or recording of a false, fictitious, or fraudulent document with the BLM may result in a fine of up to \$250,000, a prison term not to exceed five years, or both.
- The mining claims, mill or tunnel sites for which this waiver from payment of the maintenance fees is requested are:

| CLAIM OR SITE NAME | BLM RECORDATION SERIAL NUMBER |
|--------------------|-------------------------------|
| 1. Bombero 1       | AMC 446581 (913)              |
| 2.                 |                               |
| 3.                 |                               |
| 4.                 |                               |
| 5.                 |                               |
| 6.                 |                               |
| 7.                 |                               |
| 8.                 |                               |
| 9.                 |                               |
| 10.                |                               |

RECEIVED  
BLM AZ STATE OFFICE  
2018 AUG 27 P 2:58  
PHOENIX, ARIZONA

The owner(s) (claimants) of the above mining claims and sites are:

Warren Smith  
(Owner's Name - Please Print)  
6060 E. Nugget Patch Tr.  
(Owner's Mailing Address)

Warren Smith  
(Owner's Signature)  
Prescott AZ. 86303  
(City) (State) (Zip Code)

Patrick Rudolph  
(Owner's Name - Please Print)  
14005 E. Wagon Wheel Dr.  
(Owner's Mailing Address)

Patrick Rudolph  
(Owner's Signature)  
Dewey AZ. 86327  
(City) (State) (Zip Code)

Kevin Leonard  
(Owner's Name - Please Print)  
P.O. Box 943  
(Owner's Mailing Address)

Ron Leonard  
(Owner's Signature)  
Humbolt AZ. 86329  
(City) (State) (Zip Code)

Harvey Hunter  
(Owner's Name - Please Print)  
1720 So. Hopi Trail  
(Owner's Mailing Address)

Harvey Hunter  
(Owner's Signature)  
Dewey AZ. 86327  
(City) (State) (Zip Code)

(Continued on page 2)

ENTERED  
SEP 14 2018  
BY: BDS





PHOENIX, ARIZONA  
MAY 23 5 23  
RECEIVED

Missing Sig +  
Hunter or Hunter?  
Confirm new address

|                               |                     |         |            |
|-------------------------------|---------------------|---------|------------|
| (Owner's Name - Please Print) | (Owner's Signature) |         |            |
| (Owner's Mailing Address)     | (City)              | (State) | (Zip Code) |
|                               |                     |         |            |
| (Owner's Name - Please Print) | (Owner's Signature) |         |            |
| (Owner's Mailing Address)     | (City)              | (State) | (Zip Code) |
|                               |                     |         |            |
| (Owner's Name - Please Print) | (Owner's Signature) |         |            |
| (Owner's Mailing Address)     | (City)              | (State) | (Zip Code) |
|                               |                     |         |            |
| (Owner's Name - Please Print) | (Owner's Signature) |         |            |
| (Owner's Mailing Address)     | (City)              | (State) | (Zip Code) |

18 U.S.C. 1001 and 43 U.S.C. 1212 make it a crime for any person knowingly and willfully to make to any department or agency of the United States any false, fictitious or fraudulent statements or representations as to any matter within its jurisdiction.

**INSTRUCTIONS**

1. This certification is made under the provisions of 43 U.S.C. § 1744 and 30 U.S.C. §28-28k and the regulations thereunder (43 CFR Part 3830).
2. The claimant(s) must fill in the dates in paragraph 1 for the beginning and ending of the assessment year for which this waiver is sought.
3. The claimant(s) must fill in the date in paragraph 2 for the beginning of the assessment year for which this waiver is sought.
4. All claim and site names and BLM serial numbers must be listed for the mining claims, mill sites, and tunnel sites for which the waiver is sought.
5. All owners of the mining claims, mill sites, and tunnel sites and their addresses must be given.
6. This waiver form must be signed by all the claimants or their designated agent, in original form. If an agent is designated, a notarized designation of agent, signed by all of the claimants with proper address given, must be submitted with this waiver.
7. This form must be filed no later than September 1st for the upcoming assessment year in the BLM State Office where the mining claims or sites are recorded, or the waiver cannot be granted by the BLM. (Example: To obtain a waiver for the assessment year 2012, which begins on September 1, 2011, you must qualify for and file for a waiver no later than September 1, 2011, in the proper BLM State Office.)
8. For all mining claims which require assessment work, you must record an affidavit of labor on or before the December 30th immediately following the filing of this waiver. For all other mining claims or sites waived, you must record a notice of intent to hold on or before the December 30th immediately following the filing of this waiver.
9. Mill and tunnel sites may also be listed on this waiver and be waived from payment of the maintenance fee. A notice of intent to hold for these sites is required to be filed by the December 30th following the filing of this waiver.

**FOR OFFICIAL USE ONLY**

PHOENIX, ARIZONA  
 2010 AUG 27 P 2:53  
 RECEIVED  
 BLM AZ STATE OFFICE

U.S. DEPARTMENT OF THE INTERIOR  
BUREAU OF LAND MANAGEMENT



# Mining Claims

Last modified: 08/29/2018 21:03:47

Status: **ACTIVE** Last Assmt Yr: **2018**

Serial Number  
AMC446581

[View](#) [Copy](#)

[Serial Register Page](#)

### Case Header Details

| Case Type | Claim Name | Commodity | Lead File Nr | Case Acres | Curr Mnt Fee | Military Waiver | Leave Military | Military Expiration |
|-----------|------------|-----------|--------------|------------|--------------|-----------------|----------------|---------------------|
| 384201    | BOMBERO 1  |           | AMC446581    | 20.000     | \$155.00     |                 |                |                     |

[Update Header Details](#)

### Owner Details

Search Criteria:  Search Column:  [Search](#)

| Proprietor Name(LFI) | Int Rel | Address                   | Address2 | City     | State | Zip       |
|----------------------|---------|---------------------------|----------|----------|-------|-----------|
| RUDOLPH PATRICK C    | 58      | 14005 E WAGON WHEEL DR    |          | DEWEY    | AZ    | 863276844 |
| SMITH WARREN         | 58      | 6060 E NUGGET PATCH TRAIL |          | PRESCOTT | AZ    | 863036273 |
| LEONARD KEVIN        | 58      | 6060 E NUGGET PATCH TRAIL |          | PRESCOTT | AZ    | 863036273 |
| HUTTER HARVEY        | 58      | 6060 E NUGGET PATCH TRAIL |          | PRESCOTT | AZ    | 863036273 |

[Update Customer Details](#) # Customers: 4 [Update Multiple Cases](#)

### Land Description Details

Meridian:  Township:  Range:  Section:  Search Column:  [Search](#)

| Meridian | Twp   | Range | Sec | NE | NW | SW | SE | Geo St | County  | Office        | SMA                 |
|----------|-------|-------|-----|----|----|----|----|--------|---------|---------------|---------------------|
| 14       | 0130N | 0010E | 019 |    | X  | X  |    | AZ     | YAVAPAI | HASSAYAMPA FO | BUREAU OF LAND MGMT |

[Update Location Details](#) # Locations:  [Update Multiple Cases](#)

### Action Details

Search Criteria:  Search Column:  [Search](#)

| Date (mm/dd/yyyy) | Code | Action Taken                    | Action Remarks       | Receipt Nr |
|-------------------|------|---------------------------------|----------------------|------------|
| 10/11/2017        | 403  | LOCATION DATE                   |                      |            |
| 11/08/2017        | 395  | RECORDATION NOTICE RECD         | 1                    | 4013445    |
| 11/08/2017        | 484  | LOCATION YEAR / MAINTENANCE FEE | 2018;\$155           | 4013445    |
| 08/27/2018        | 170  | ADDRESS CHANGE FILED            | RUDOLPH PAT          | 4247599    |
| 08/27/2018        | 913  | MAINT WAIVER DOC FILED          | 2019                 |            |
| 08/27/2018        | 480  | EVID OF ASSMT FILED             | 2018                 | 4247599    |
| 11/08/2017        | 501  | ACCT ADV IN LEAD FILE           | AMC446581-AMC486582; |            |

[Update Action Details](#) # Actions: 8 [Update Multiple Cases](#)

### Remarks

Search Criteria:  Search Column:  [Search](#)

| Line # | Remarks       |
|--------|---------------|
| ---    | No Data Found |

[Update Remarks](#) # Remarks: 0  [Update Multiple Cases](#)

Top of Screen

UNITED STATES  
DEPARTMENT OF THE INTERIOR  
BUREAU OF LAND MANAGEMENT

404  
804

446581

MAINTENANCE FEE WAIVER CERTIFICATION

FORM APPROVED  
OMB NO. 1004-0114  
Expires: January 31, 2020

SEE INSTRUCTIONS ON PAGE 2

- This small miner waiver is filed for the assessment year beginning on September 1, 2018 and ending on September 1, 2019.
- The undersigned and all related parties owned ten or fewer mining claims, mill, or tunnel sites located and maintained on Federal lands in the United States of America on September 1, 2018.
- The undersigned have performed the assessment work required by law for each mining claim listed prior to filing this waiver and understand that by filing this form, the undersigned must file an affidavit of assessment work with the Bureau of Land Management (BLM) by the December 30th following the filing of this waiver.
- The undersigned understand that if the assessment work obligation has not yet come due under 30 U.S.C. 28 (for those claims in their first assessment year only), a notice of intent to hold reciting this condition must be recorded by the December 30th following the filing of this waiver.
- The undersigned understand that mill and tunnel sites may also be listed on this waiver and be waived from payment of the maintenance fee, and that a notice of intent to hold for these sites is required to be filed with the BLM by the December 30th following the filing of this waiver.
- The undersigned understand and acknowledge that pursuant to 43 U.S.C. 1212 and 18 U.S.C. 1001, the filing or recording of a false, fictitious, or fraudulent document with the BLM may result in a fine of up to \$250,000, a prison term not to exceed five years, or both.
- The mining claims, mill or tunnel sites for which this waiver from payment of the maintenance fees is requested are:

| CLAIM OR SITE NAME    | BLM RECORDATION SERIAL NUMBER |
|-----------------------|-------------------------------|
| 1. <u>Bomboro # 2</u> | <u>AMC 446582 (913)</u>       |
| 2.                    |                               |
| 3.                    |                               |
| 4.                    |                               |
| 5.                    |                               |
| 6.                    |                               |
| 7.                    |                               |
| 8.                    |                               |
| 9.                    |                               |
| 10.                   |                               |

RECEIVED  
BLM AZ STATE OFFICE  
2018 AUG 27 P 2:52  
PHOENIX, ARIZONA

The owner(s) (claimants) of the above mining claims and sites are:

Warren Smith  
(Owner's Name - Please Print)  
6060 E. Nugget Patch Tr  
(Owner's Mailing Address)

Warren Smith  
(Owner's Signature)  
Prescott  
(City)  
AZ 86303  
(State) (Zip Code)

RECEIVED  
BLM AZ STATE OFFICE  
2018 NOV 23 P 3:14  
PHOENIX, ARIZONA

Patrick Rudolph  
(Owner's Name - Please Print)  
14005 E. Wagon Wheel Dr  
(Owner's Mailing Address)

Patrick Rudolph  
(Owner's Signature)  
Dewey  
(City)  
AZ 86327  
(State) (Zip Code)

Kevin Leonard  
(Owner's Name - Please Print)  
P.O. Box 943  
(Owner's Mailing Address)

Kevin Leonard  
(Owner's Signature)  
Humbolt  
(City)  
AZ 86329  
(State) (Zip Code)

Harvey Hunter  
(Owner's Name - Please Print)  
1720 So. Hopi Trail, Dewey  
(Owner's Mailing Address)

Harvey Hunter  
(Owner's Signature)  
Dewey  
(City)  
AZ 86327  
(State) (Zip Code)

(Continued on page 2)

ENTERED  
SEP 14 2018  
BY: BDS

DEPARTMENT OF THE INTERIOR  
BUREAU OF LAND MANAGEMENT  
MINING CLAIMS

(LIVE) Serial Register Page

Run Date/Time: 10/2/2018 10:12 AM

Page 1 Of 1

01 10-21-1976;090STAT0090;43USC1744

Total Acres

Serial Number

Case Type 384201: PLACER CLAIM

20.000

AMC446582

Claim Name: BOMBERO 2

Commodity:

Case Disposition: ACTIVE

Lead File Number

Required Maintenance Fee: 155.00

AMC446581

| Name & Address    |                           |             |            |  | Interest Relationship |
|-------------------|---------------------------|-------------|------------|--|-----------------------|
| HUTTER HARVEY     | 6060 E NUGGET PATCH TRAIL | PRESCOTT AZ | 86303-6273 |  | CLAIMANT              |
| LEONARD KEVIN     | 6060 E NUGGET PATCH TRAIL | PRESCOTT AZ | 86303-6273 |  | CLAIMANT              |
| SMITH WARREN      | 6060 E NUGGET PATCH TRAIL | PRESCOTT AZ | 86303-6273 |  | CLAIMANT              |
| RUDOLPH PATRICK C | 14005 E WAGON WHEEL DR    | DEWEY AZ    | 86327-6844 |  | CLAIMANT              |

| Mer | Twp   | Rng   | Sec | Quadrant | District                | County / State |    |
|-----|-------|-------|-----|----------|-------------------------|----------------|----|
| 14  | 0130N | 0010E | 019 | NWSW     | HASSAYAMPA FIELD OFFICE | YAVAPAI        | AZ |

| Act Date   | Code | Action Text                     | Action Remarks       | Receipt Number |
|------------|------|---------------------------------|----------------------|----------------|
| 10/19/2017 | 403  | LOCATION DATE                   |                      |                |
| 11/08/2017 | 395  | RECORDATION NOTICE RECD         | 1                    | 4013445        |
| 08/27/2018 | 483  | SMALL MINER CERT FILED          | 2019                 |                |
| 11/08/2017 | 484  | LOCATION YEAR / MAINTENANCE FEE | 2018;\$155           | 4013445        |
| 08/27/2018 | 480  | EVID OF ASSMT FILED             | 2018                 | 4247599        |
| 09/14/2018 | 247  | FUTURE ACTION SUSPENSE          | 2019 WVR CORRECTION  |                |
| 08/27/2018 | 170  | ADDRESS CHANGE FILED            |                      | 4247599        |
| 11/08/2017 | 501  | ACCT ADV IN LEAD FILE           | AMC446581-AMC486582; |                |

| Line Nr | Remarks |
|---------|---------|
|         |         |

RECEIVED  
 BLM AZ STATE OFFICE  
 2018 NOV 23 P 3:14  
 PHOENIX, ARIZONA

UNITED STATES  
DEPARTMENT OF THE INTERIOR  
BUREAU OF LAND MANAGEMENT

404  
*[Signature]*

MAINTENANCE FEE WAIVER CERTIFICATION

FORM APPROVED  
OMB NO. 1004-0114  
Expires: January 31, 2020

SEE INSTRUCTIONS ON PAGE 2

1. This small miner waiver is filed for the assessment year beginning on September 1, 2018 and ending on September 1, 2019.
2. The undersigned and all related parties owned ten or fewer mining claims, mill, or tunnel sites located and maintained on Federal lands in the United States of America on September 1, 2018.
3. The undersigned have performed the assessment work required by law for each mining claim listed prior to filing this waiver and understand that by filing this form, the undersigned must file an affidavit of assessment work with the Bureau of Land Management (BLM) by the December 30th following the filing of this waiver.
4. The undersigned understand that if the assessment work obligation has not yet come due under 30 U.S.C. 28 (for those claims in their first assessment year only), a notice of intent to hold reciting this condition must be recorded by the December 30th following the filing of this waiver.
5. The undersigned understand that mill and tunnel sites may also be listed on this waiver and be waived from payment of the maintenance fee, and that a notice of intent to hold for these sites is required to be filed with the BLM by the December 30th following the filing of this waiver.
6. The undersigned understand and acknowledge that pursuant to 43 U.S.C. 1212 and 18 U.S.C. 1001, the filing or recording of a false, fictitious, or fraudulent document with the BLM may result in a fine of up to \$250,000, a prison term not to exceed five years, or both.
7. The mining claims, mill or tunnel sites for which this waiver from payment of the maintenance fees is requested are:

| CLAIM OR SITE NAME    | BLM RECORDATION SERIAL NUMBER |
|-----------------------|-------------------------------|
| 1. <u>Bomboro # 2</u> | <u>AMC 446582 (913)</u>       |
| 2.                    |                               |
| 3.                    |                               |
| 4.                    |                               |
| 5.                    |                               |
| 6.                    |                               |
| 7.                    |                               |
| 8.                    |                               |
| 9.                    |                               |
| 10.                   |                               |

RECEIVED  
BLM AZ STATE OFFICE  
2018 AUG 27 P 2:52  
PHOENIX, ARIZONA

The owner(s) (claimants) of the above mining claims and sites are:

Warren Smith  
(Owner's Name - Please Print)  
6060 E. Nugget Patch Tr  
(Owner's Mailing Address)

*Warren Smith*  
(Owner's Signature)  
Prescott AZ. 86303  
(City) (State) (Zip Code)

Patrick Rudolph  
(Owner's Name - Please Print)  
14005 E. Wagon Wheel Dr  
(Owner's Mailing Address)

*Patrick Rudolph*  
(Owner's Signature)  
Dewey AZ. 86327  
(City) (State) (Zip Code)

Kevin Leonard  
(Owner's Name - Please Print)  
P.O. Box 943  
(Owner's Mailing Address)

*Kevin Leonard*  
(Owner's Signature)  
Humbolt AZ. 86329  
(City) (State) (Zip Code)

Harvey Hunter  
(Owner's Name - Please Print)  
1720 So. Hopi Trail, Dewey  
(Owner's Mailing Address)

[Redacted Signature]  
(Owner's Signature)  
Dewey AZ. 86327  
(City) (State) (Zip Code)

(Continued on page 2)

ENTERED  
SEP 14 2018  
BY: tsos

PHOENIX, ARIZONA  
MAY 25 1969  
RECEIVED

Missing Sig  
Confirm name +  
address

Bill Meyer

(Owner's Name - Please Print)

1430 ROYAL DAK CIRCLE

(Owner's Mailing Address)

Bill Meyer

(Owner's Signature)

PRESCOTT

(City)

AZ

(State)

86305

(Zip Code)

(Owner's Name - Please Print)

(Owner's Mailing Address)

(Owner's Signature)

(City)

(State)

(Zip Code)

(Owner's Name - Please Print)

(Owner's Mailing Address)

(Owner's Signature)

(City)

(State)

(Zip Code)

(Owner's Name - Please Print)

(Owner's Mailing Address)

(Owner's Signature)

(City)

(State)

(Zip Code)

18 U.S.C. 1001 and 43 U.S.C. 1212 make it a crime for any person knowingly and willfully to make to any department or agency of the United States any false, fictitious or fraudulent statements or representations as to any matter within its jurisdiction.

INSTRUCTIONS

1. This certification is made under the provisions of 43 U.S.C. § 1744 and 30 U.S.C. § 28-28k and the regulations thereunder (43 CFR Part 3830).
2. The claimant(s) must fill in the dates in paragraph 1 for the beginning and ending of the assessment year for which this waiver is sought.
3. The claimant(s) must fill in the date in paragraph 2 for the beginning of the assessment year for which this waiver is sought.
4. All claim and site names and BLM serial numbers must be listed for the mining claims, mill sites, and tunnel sites for which the waiver is sought.
5. All owners of the mining claims, mill sites, and tunnel sites and their addresses must be given.
6. This waiver form must be signed by all the claimants or their designated agent, in original form. If an agent is designated, a notarized designation of agent, signed by all of the claimants with proper address given, must be submitted with this waiver.
7. This form must be filed no later than September 1st for the upcoming assessment year in the BLM State Office where the mining claims or sites are recorded, or the waiver cannot be granted by the BLM. (Example: To obtain a waiver for the assessment year 2012, which begins on September 1, 2011, you must qualify for and file for a waiver no later than September 1, 2011, in the proper BLM State Office.)
8. For all mining claims which require assessment work, you must record an affidavit of labor on or before the December 30th immediately following the filing of this waiver. For all other mining claims or sites waived, you must record a notice of intent to hold on or before the December 30th immediately following the filing of this waiver.
9. Mill and tunnel sites may also be listed on this waiver and be waived from payment of the maintenance fee. A notice of intent to hold for these sites is required to be filed by the December 30th following the filing of this waiver.

FOR OFFICIAL USE ONLY

PHOENIX, ARIZONA  
2011 JUN 27 P 2:53  
RECEIVED  
BLM STATE OFFICE



U.S. DEPARTMENT OF THE INTERIOR  
BUREAU OF LAND MANAGEMENT



# Mining Claims

Last modified: 08/29/2018 10:25:07

Status: **ACTIVE** Last Assmt Yr: **2018**

Serial Number  
AMC446582

[View](#) [Copy](#)

[Serial Register Page](#)

### Case Header Details

| Case Type | Claim Name | Commodity | Lead File Nr | Case Acres | Curr Mnt Fee | Military Waiver | Leave Military | Military Expiration |
|-----------|------------|-----------|--------------|------------|--------------|-----------------|----------------|---------------------|
| 384201    | BOMBERO 2  |           | AMC446581    | 20.000     | \$155.00     |                 |                |                     |

[Update Header Details](#)

### Owner Details

Search Criteria:  Search Column:  [Search](#)

| Proprietor Name(LFI) | Int Rel | Address                   | Address2 | City     | State | Zip       |
|----------------------|---------|---------------------------|----------|----------|-------|-----------|
| RUDOLPH PATRICK C    | 58      | 14005 E WAGON WHEEL DR    |          | DEWEY    | AZ    | 863276844 |
| SMITH WARREN         | 58      | 6060 E NUGGET PATCH TRAIL |          | PRESCOTT | AZ    | 863036273 |
| LEONARD KEVIN        | 58      | 6060 E NUGGET PATCH TRAIL |          | PRESCOTT | AZ    | 863036273 |
| HUTTER HARVEY        | 58      | 6060 E NUGGET PATCH TRAIL |          | PRESCOTT | AZ    | 863036273 |

[Update Customer Details](#) # Customers: 4 [Update Multiple Cases](#)

### Land Description Details

Meridian:  Township:  Range:  Section:  Search Column:  [Search](#)

| Meridian | Twp   | Range | Sec | NE | NW | SW | SE | Geo St | County  | Office        | SMA                 |
|----------|-------|-------|-----|----|----|----|----|--------|---------|---------------|---------------------|
| 14       | 0130N | 0010E | 019 |    | X  | X  |    | AZ     | YAVAPAI | HASSAYAMPA FO | BUREAU OF LAND MGMT |

[Update Location Details](#) # Locations:  [Update Multiple Cases](#)

### Action Details

Search Criteria:  Search Column:  [Search](#)

| Date (mm/dd/yyyy) | Code | Action Taken                    | Action Remarks       | Receipt Nr |
|-------------------|------|---------------------------------|----------------------|------------|
| 10/19/2017        | 403  | LOCATION DATE                   |                      |            |
| 11/08/2017        | 395  | RECORDATION NOTICE RECD         | 1                    | 4013445    |
| 11/08/2017        | 484  | LOCATION YEAR / MAINTENANCE FEE | 2018;\$155           | 4013445    |
| 08/27/2018        | 913  | MAINT WAIVER DOC FILED          | 2019                 |            |
| 08/27/2018        | 480  | EVID OF ASSMT FILED             | 2018                 | 4247599    |
| 08/27/2018        | 170  | ADDRESS CHANGE FILED            |                      | 4247599    |
| 11/08/2017        | 501  | ACCT ADV IN LEAD FILE           | AMC446581-AMC486582; |            |

[Update Action Details](#) # Actions: 7 [Update Multiple Cases](#)

### Remarks

Search Criteria:  Search Column:  [Search](#)

| Line # | Remarks       |
|--------|---------------|
| ---    | No Data Found |

[Update Remarks](#) # Remarks: 0  [Update Multiple Cases](#)

Top of Screen

446581

When Recorded Return Document to:

Patrick Rudolph  
14005 E. Wagon Wheel Dr.  
Dewey, AZ. 86327

UPDATED  
8/29/18  
RAM

Check here is this is a change of address.

Telephone: 602-942-7896

E-mail address: TAZ.MANTEN@hotmail.com

**AFFIDAVIT OF PERFORMANCE OF ANNUAL WORK**

1. State of Arizona, County of YAVAPAI ss:

2. I (Name) Patrick Rudolph

3. Reside at (Address) 14005 E. Wagon Wheel Dr.

City Dewey County YAVAPAI

State AZ zip 86327 being duly sworn, depose and say that I am a citizen of the United States, more than eighteen years of age, and that all of the facts set forth in this affidavit, subject to the provisions and penalties of 18 U.S.C. 1001 pertaining to the filing of false, fictitious, or fraudulent statements with the United States, are true and correct according to the best of my knowledge, information and belief.

4. Owner's name and address (If not shown in Items 1-3 above).

RECEIVED  
BLM AZ STATE OFFICE  
2018 AUG 27 P 2:51  
PHOENIX, ARIZONA  
BLM  
Date  
Stamp

5. That I am personally acquainted with the mining claim(s). The work and improvements were made by and at the expense of the owner(s) of said claim(s). Said contiguous group of claims, listed on this document, are situated in the

(optional) Mining District; YAVAPAI County, Arizona.

| Line No. | AMC NUMBER | CLAIM/SITE NAME | COUNTY RECORDER DATA (If available) | TWP  | RNG  | SEC |
|----------|------------|-----------------|-------------------------------------|------|------|-----|
| 1        | 446581     | Bombero 1       | 2017-0052793                        | 13 N | 01 E | 19  |
| 2        | 446582     | Bombero #2      | 2017-0054358                        | 13 N | 01 E | 19  |
| 3        |            |                 |                                     |      |      |     |
| 4        |            |                 |                                     |      |      |     |
| 5        |            |                 |                                     |      |      |     |
| 6        |            |                 |                                     |      |      |     |

Form: MCF108  
Revised July 2014  
Page 1 of 2

ENTERED  
AUG 29 2018  
BY: RAM

RECEIVED  
BLM AZ STATE OFFICE  
2018 AUG 27 P 2:52  
PHOENIX, ARIZONA

|    |  |  |  |  |  |
|----|--|--|--|--|--|
| 7  |  |  |  |  |  |
| 8  |  |  |  |  |  |
| 9  |  |  |  |  |  |
| 10 |  |  |  |  |  |

6. That between the dates starting at 12 o'clock noon on September 1, 20 17 and ending at 12 o'clock noon on September 1, 20 18 at least \$ 100.00 ea. dollars worth of work and improvements were done and performed upon said claim(s) or upon one or more of a contiguous group of claims for the benefit of all, wholly or partly outside of a contiguous group of claims for the benefit of all, not including the location work.

7. That the following persons were employed to perform the work and improvements described herein: WARREN Smith, Pat Rudolph, Kevin Leonard, Bill Meyer, Harvey Hunter

8. That the work and improvements performed were: MINERAL AREA SAMPLES; Access Trails through thick growth; manually transport manual equipment to put in (6) new claim corner markers; Road improvement work; minimal water retention


9. Dated: 8/23/2018 Signature: Patrick Rudolph

SUBSCRIBED AND SWORN TO before me, a Notary Public, this 23rd day of August, 20 18

By: Patrick Rudolph


Notary Public Susan Crouse

My Commission Expires April 18th, 2022



No. of Claims: 2 \$ 100  
 Check No.: 3385 Init. ER  
 Receipt No.: 4247599  
 For BLM Use Only

Bureau of Land Management  
 Arizona State Office  
[www.blm.gov/az](http://www.blm.gov/az)



PHOENIX  
AZ 852  
23 AUG '18  
PM 10 L



U.S. Dept. of the Interior  
Bureau of Land Management  
One North Central Ave  
Suite # 800 (8<sup>th</sup> Floor)  
Phoenix, Az. 85004-4427

PHOENIX, ARIZONA

2018 AUG 21 P 2:52

RECEIVED  
BLM AZ STATE OFFICE

STATES POSTAGE

**United States Department of the Interior**  
**Bureau of Land Management**  
 DIV OF LANDS, MINRLS & ENERGY  
 ONE N CENTRAL AVE  
 PHOENIX, AZ 85004 -4427  
 Phone: 602-417-9200

Receipt

No: 4247599

|  |  |
|--|--|
| <b>Transaction #:</b> 4363070  |  |
| <b>Date of Transaction:</b> 08/28/2018                               |  |
| CUSTOMER:  |  |
| PATRICK RUDOLPH<br>14005 E WAGON WHEEL DR<br>DEWEY, AZ 86327-6844 US |  |

| LINE #        | QTY  | DESCRIPTION   | REMARKS                  | UNIT PRICE | TOTAL          |
|---------------|------|---|--------------------------|------------|----------------|
| 1             | 1.00 | LOCATABLE MINERALS / MINING CLAIMS- NOT NEW-UNADJUD, ONE AUTH NO. ONLY / MINING CLAIM MONEY RECEIVED<br><b>CASES: AMC446581/\$20.00</b> | 2018 POL & 2019 WAIV (2) | - n/a -    | 20.00          |
| <b>TOTAL:</b> |      |   |                          |            | <b>\$20.00</b> |

| PAYMENT INFORMATION |           |  |                      |
|---------------------|-----------|--|----------------------|
| 1                   | AMOUNT:   | 20.00  | POSTMARKED: N/A      |
|                     | TYPE:     | CHECK  | RECEIVED: 08/27/2018 |
|                     | CHECK NO: | 3385   |                      |
|                     | NAME:     | RUDOLPH, PATRICK<br>14005 E WAGON WHEEL DR<br>DEWEY AZ 86327-6844 US |                      |

|         |
|---------|
| REMARKS |
|         |

This receipt was generated by the automated BLM Collections and Billing System and is a paper representation of a portion of the official electronic record contained therein.

**NOTICE!!**

**These documents have been scanned!**

**Do not place un-scanned documents beneath this notice!**

**Do not remove this notice from this file!**

GPO Jacket No. 560-102  
Print Order 61540  
Rise Business Services, LLC  
Job=AZ15 8/14/2019



Box Number= AZ15230



Claim Begin-End: AMC446581-AMC446582

**5 Miscellaneous**



AZ15230-3

AMC341087-AMC454410

When Recorded, MAIL TO:

2017-0054358 NML Page: 1 of 3  
10/20/2017 10:56:41 AM  
Leslie M. Hoffman  
OFFICIAL RECORDS OF YAVAPAI COUNTY \$10.00  
WARREN SMITH

SEE PAGE 2



LOCATION NOTICE FOR PLACER CLAIM

LOCATORS NAMES:

- WARREN SMITH
- PAT RUDOLPH
- KEVIN LEONARD
- BILL MEYER
- HARVEY MUTTER

RECORDED  
2017 NOV -8 A 9:26  
PHOENIX, ARIZONA

**NOTICE!!**

**These documents have been scanned!**

**Do not place un-scanned documents beneath this notice!**

**Do not remove this notice from this file!**

GPO Jacket No. 560-102  
Print Order 61540  
Rise Business Services, LLC  
Job=AZ15 8/14/2019



Box Number= AZ15230



Claim Begin-End: AMC446581-AMC446582

**6 Location Notices-Amendments and Supporting Documents**



AZ15230-3 AMC341087-AMC454410



# MINING CLAIM STATUS REPORT

Data Entered: 11/14/17 RAM

MTP Checked By: REP  
GEO Checked By: REP

LEAD SERIAL NUMBER: AMC AMC 446581 thru AMC 486582

**NUMBER OF CLAIMS & TYPE:**

LODE \_\_\_\_\_  
2 PLACER \_\_\_\_\_  
ASSOCIATION PLACER \_\_\_\_\_  
MILL SITE \_\_\_\_\_  
TUNNEL SITE \_\_\_\_\_

**CHARGES:**

Processing Fee @ \$20 = \$ 40<sup>00</sup>  
Location Fee @ \$37 = \$ 74<sup>00</sup>  
Maintenance Fee @ \$155 = \$ 310<sup>00</sup>  
Add'l Maint Fee for Assoc Placer = \$ \_\_\_\_\_  
**SUBTOTAL** \$ 424<sup>00</sup>  
Other Fees \$ \_\_\_\_\_  
Other Fees \$ \_\_\_\_\_  
**TOTAL** \$ \_\_\_\_\_

TOTAL ACREAGE: 20 Per Claim  
(Placer Only)

NUMBER OF LOCATORS: 4

DOCUMENTS RECEIVED VIA : Over-the-Counter  Mail  **TIMELY FILED:** Yes  No

LEGAL DESCRIPTION: T 13N R 1E SEC 19  
T \_\_\_\_\_ R \_\_\_\_\_ SEC \_\_\_\_\_  
T \_\_\_\_\_ R \_\_\_\_\_ SEC \_\_\_\_\_  
T \_\_\_\_\_ R \_\_\_\_\_ SEC \_\_\_\_\_  
T \_\_\_\_\_ R \_\_\_\_\_ SEC \_\_\_\_\_

BLM  FOREST SERVICE  SUBJ TO PL 359: Yes  No   
WILDERNESS AREA

SPLIT ESTATE: N/A  SX  PX  OTHER   
SRHA  Was proper Notice filed if located on SHRA Land? Yes  No

**RECONVEYED MINERALS ON BLM LAND REQUIRE OPENING ORDER FROM 1944 TO 1993:**

Open to Entry On \_\_\_\_\_ N/A

COMMENTS/STATUS: VOID  PARTIALLY VOID  PVT MINERALS  WITHDRAWN LANDS   
OTHER

Claimant acknowledges that portions of the following claim(s) site(s) may be void or voidable.

Printed Name of Claimant \_\_\_\_\_ Signature of Claimant \_\_\_\_\_

\*\*\*\*\*FINAL ADJUDICATION\*\*\*\*\*

DATE 7/25/2019 INITIALS AM

RETURN TO:

WARREN SMITH  
6060 E. NUGGET PATCH TR.  
PRESCOTT, AZ. 86303



LOCATION NOTICE FOR PLACER MINING CLAIM

Amendment BLM Serial # \_\_\_\_\_

NOTICE IS HEREBY GIVEN that the Bombiero 1

placer mining claim has been located by

WARREN SMITH, PAT RUDOLPH, KEVIN LEONARD whose current mailing

address is 6060 E NUGGET PATCH TR.

PRESCOTT, AZ. 86303

|                  |                     |          |
|------------------|---------------------|----------|
| PROCEIM: ALZONIA | 2017 NOV - 8 A 9:28 | RECEIVED |
| BLM              | Date                | Stamp    |

The general course of this claim is EAST TO WEST and it is situated in YAVAPAI County, Arizona. This claim is 1320 feet in length and 6060 feet in width.

20+- Total Claim Acreage. This claim runs from the location monument on which this location notice is posted at the SE corner of the claim approximately 1320 feet in a SW direction to the SW end line and 6060 feet in a NW direction to the NE end line. This claim is marked by four monuments, one at each corner of the claim.

The location monument on which this notice is posted is situated within Section 19, Township 13 N, Range 01 E, Gila Salt River Base and Meridian, Arizona. This claim encompasses portions of the following legal subdivision(s) if located by legal subdivision or the following quarter section(s), section(s), Township(s) and Range(s) NW 1/2 SECTION 19, TOWNSHIP 13 N, RANGE 01 E, Gila Salt River Base and Meridian, Arizona.

The locality of this claim with reference to some natural object or permanent monument and additional information (if any) concerning its locality are as follows: RUNN SW, NORTH OF ACCESS ROAD CROSSING ACCESS ROAD INTO CHAYAREL GULCH

The above information is shown on the attached map.

DATED AND POSTED on the ground this 11 day of OCTOBER, 2017.

LOCATOR(s)  AGENT

Print Name(s) WARREN SMITH, PAT RUDOLPH, KEVIN LEONARD, HARVEY HUTER

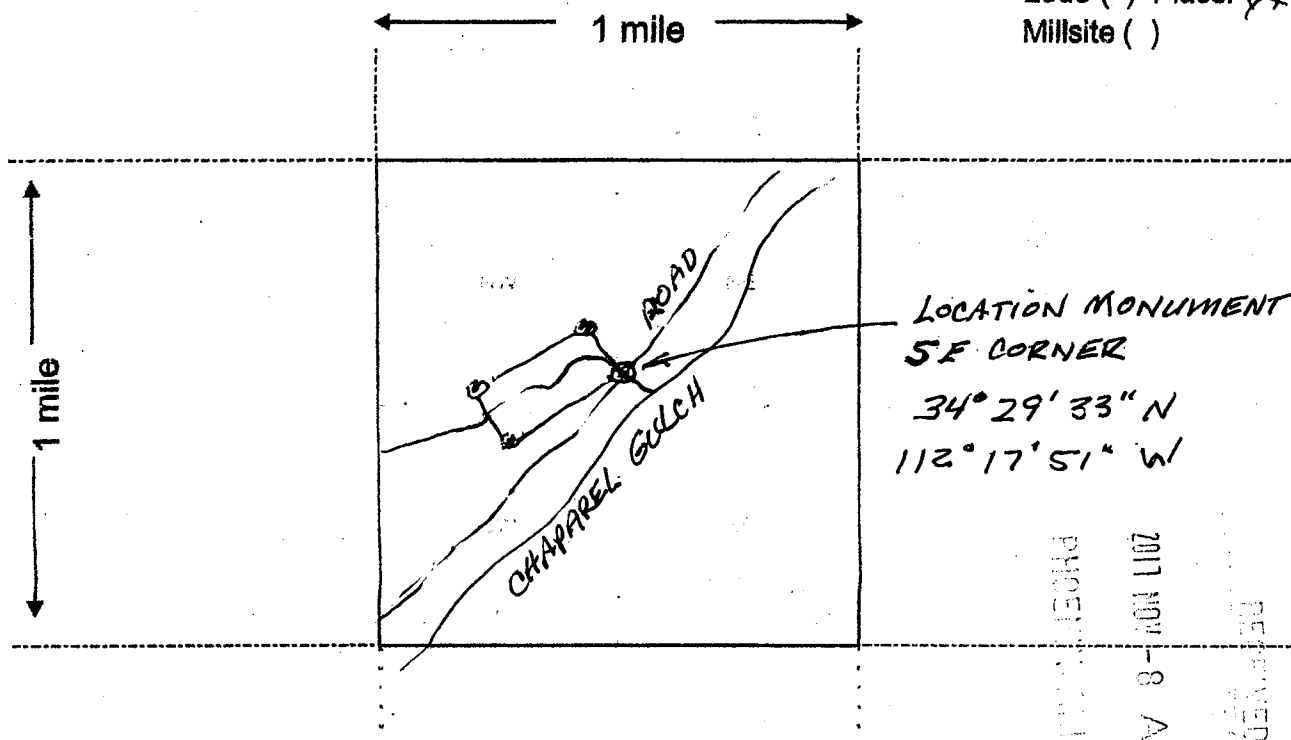
Signature(s) Warren Smith

Form MCF102  
Revised July 2014

AN C 4 4 6 5 8 1

**MINING CLAIM MAP**

Lode ( ) Placer   
 Millsite ( )



AMC446581

RECEIVED  
 2011 NOV -8 A 9:26  
 PROJECT REGISTRATION

Scale: 1" = 2000 feet



1. The above map depicts the BOMBERO I mining claim, which is located in Section (s) 19, Township 13 N, Range 01 E, Gila and Salt River Base and Meridian, YAVAPAI County, Arizona. Total claim acreage is 20 -
2. The type of corner and location monuments used are as follows: METAL STAKE SUPPORTING 2" PVC PIPE WITH IDENTIFICATION PAPERS
3. The bearings and distances in degrees and feet between claim corners and to a public land survey monument are as depicted on the map.
4. If the claim is a placer or millsite claim with exterior limits conforming to legal subdivisions of the public survey, provide a legal description of the claim N/A

Form MCF100a  
 Revised July 2014

RETURN TO:

WARREN SMITH  
6060 E. NUGGET PATCH TR.  
PRESCOTT, AZ. 86303

LOCATION NOTICE FOR PLACER MINING CLAIM

Amendment BLM Serial # \_\_\_\_\_

NOTICE IS HEREBY GIVEN that the BOMBERO #2

\_\_\_\_\_ placer mining claim has been located by

WARREN SMITH, PAT RUDOLPH, KEVIN LEONARD whose current mailing

address is 6060 E. NUGGET PATCH TR.

PRESCOTT, AZ. 86303

BLM  
Date  
Stamp  
2017 NOV - 8 A 9 21  
OFFICE OF PLACER CLAIMS

The general course of this claim is EAST TO WEST and it is situated in YAVAPI County, Arizona. This claim is 1320 feet in length and 660 feet in width.

20 - Total Claim Acreage. This claim runs from the location monument on which this location notice is posted at the SE corner of the claim approximately 1320 feet in a SW direction to the WEST end line and 660 feet in a NW direction to the NORTH end line. This claim is marked by four monuments, one at each corner of the claim.

The location monument on which this notice is posted is situated within Section 19, Township 13 N, Range 01 E, Gila Salt River Base and Meridian, Arizona. This claim encompasses portions of the following legal subdivision(s) if located by legal subdivision or the following quarter section(s), section(s), Township(s) and Range(s) NW & SW 1/4 SECTION 19 13 N TOWNSHIP, 01 E RANGE, Gila Salt River Base and Meridian, Arizona.

The locality of this claim with reference to some natural object or permanent monument and additional information (if any) concerning its locality are as follows: RUNS SW FROM SE CORNER MONUMENT STAKE NORTH OF ACCESS ROAD 9198 T. NORTH OF CHANARAL GULCH

The above information is shown on the attached map.

DATED AND POSTED on the ground this 19<sup>TH</sup> day of OCTOBER, 20 17.

LOCATOR(s)  AGENT

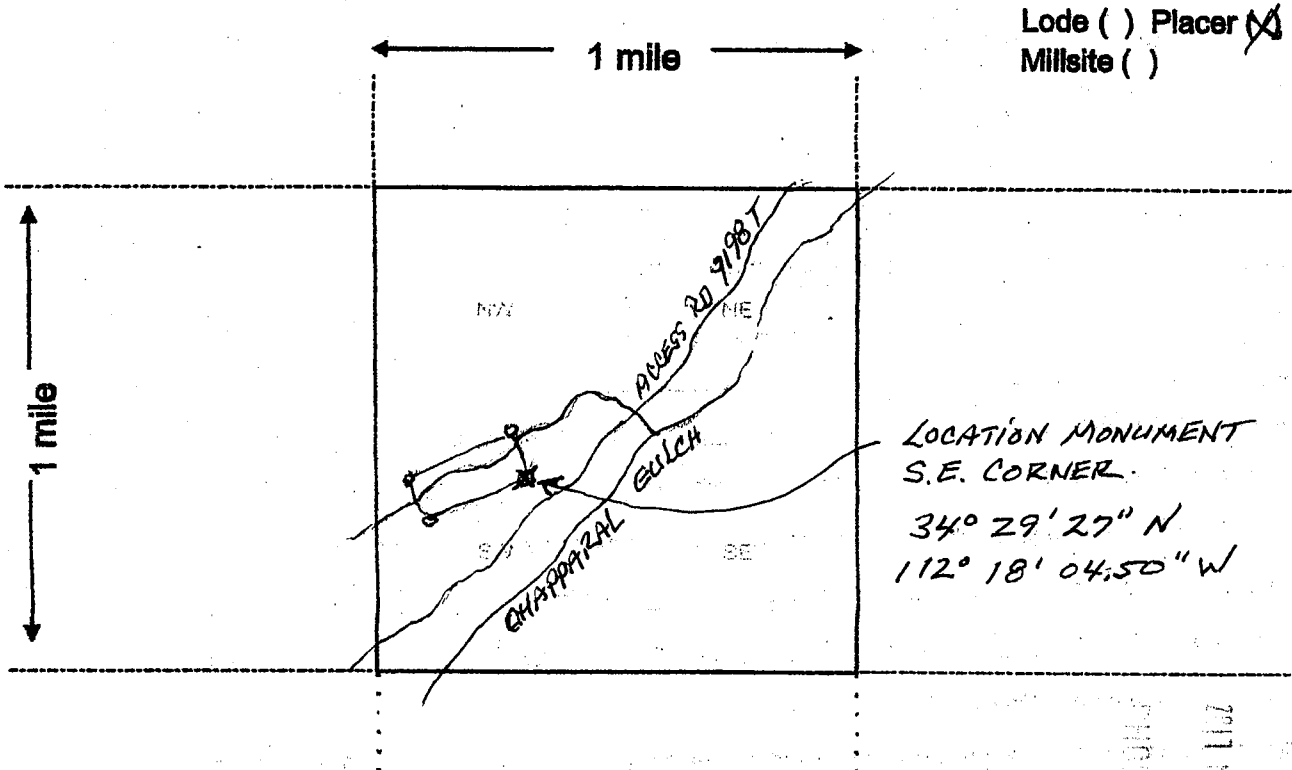
Print Name(s) WARREN SMITH, PAT RUDOLPH, KEVIN LEONARD, BILL MEYER, HARVEY HUTTER

Signature(s) Warren Smith

Form MCF102  
Revised July 2014

AMC446582

**MINING CLAIM MAP**



Lode ( ) Placer   
 Millsite ( )

LOCATION MONUMENT  
 S.E. CORNER.  
 34° 29' 27" N  
 112° 18' 04.50" W

AMC446582

Scale: 1" = 2000 feet



- The above map depicts the BOMBERO #2 mining claim, which is located in Section (s) 19, Township 13 N, Range 01 E, Gila and Salt River Base and Meridian, YAVAPAI County, Arizona. Total claim acreage is 20 -
- The type of corner and location monuments used are as follows: 2" PVC PIPE (CAPPED)  
SUPPORTED BY A METAL STAKE APPROX 4' HIGH W/ I.D PAPERS
- The bearings and distances in degrees and feet between claim corners and to a public land survey monument are as depicted on the map.
- If the claim is a placer or millsite claim with exterior limits conforming to legal subdivisions of the public survey, provide a legal description of the claim \_\_\_\_\_

Form MCF100a  
 Revised July 2014

This form is available from the Arizona Geology Survey and may be reproduced.

TOWNSHIP 13 NORTH RANGE 1 EAST OF THE GILA AND SALT RIVER MERIDIAN, ARIZONA

YAVAPAI COUNTY  
HASSAYAMPA FIELD OFFICE

STATUS OF PUBLIC DOMAIN  
LAND AND MINERAL TITLES

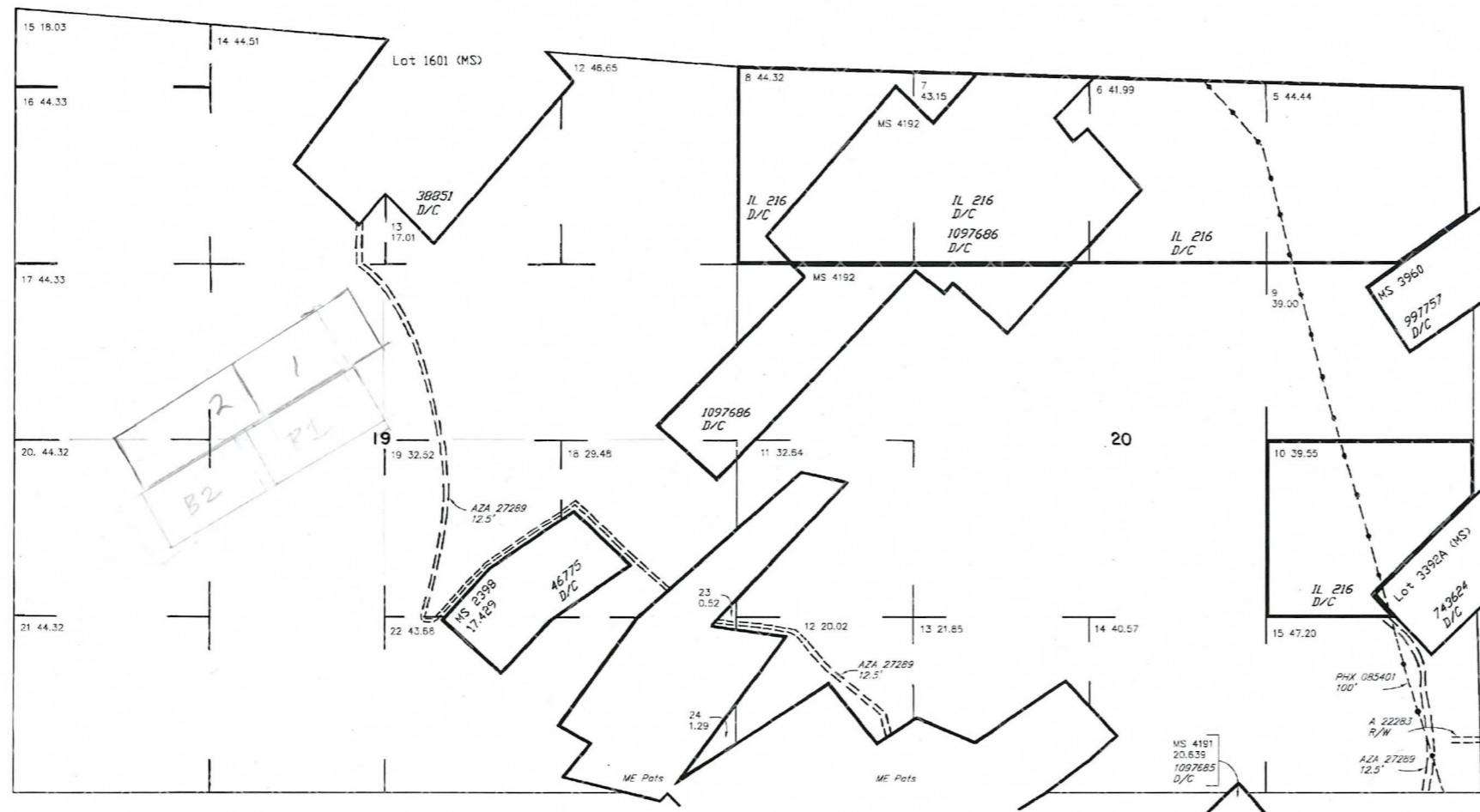
MTP  
SUPPL SECS 19,20

| INDEX TO SEGREGATED TRACTS |                 |   |     |             |
|----------------------------|-----------------|---|-----|-------------|
| RESURVEY TRACT NO          | ORIGINAL SURVEY |   |     |             |
|                            | T               | R | SEC | SUBDIVISION |
|                            |                 |   |     |             |
|                            |                 |   |     |             |
|                            |                 |   |     |             |
|                            |                 |   |     |             |
|                            |                 |   |     |             |
|                            |                 |   |     |             |
|                            |                 |   |     |             |
|                            |                 |   |     |             |
|                            |                 |   |     |             |
|                            |                 |   |     |             |

FOR ORDERS AFFECTING DISPOSAL OR USE OF UNIDENTIFIED LANDS WITHDRAWN FOR CLASSIFICATION, MINERALS, WATER AND/OR OTHER PUBLIC PURPOSES, REFER TO INDEX OF MISCELLANEOUS DOCUMENTS.

MDS 19 SW

A 17554 R/W 5'  
Sec 20 : Lot 15 M&B



SCALE in chains  
5 0 5 10 20

WARNING STATEMENT  
This plot is the Bureau's Record of Title, and should be used only as a graphic display of the township survey data. Records herein do not reflect title changes which may have been effected by lateral movements of rivers or other bodies of water. Refer to the cadastral surveys for official survey information.

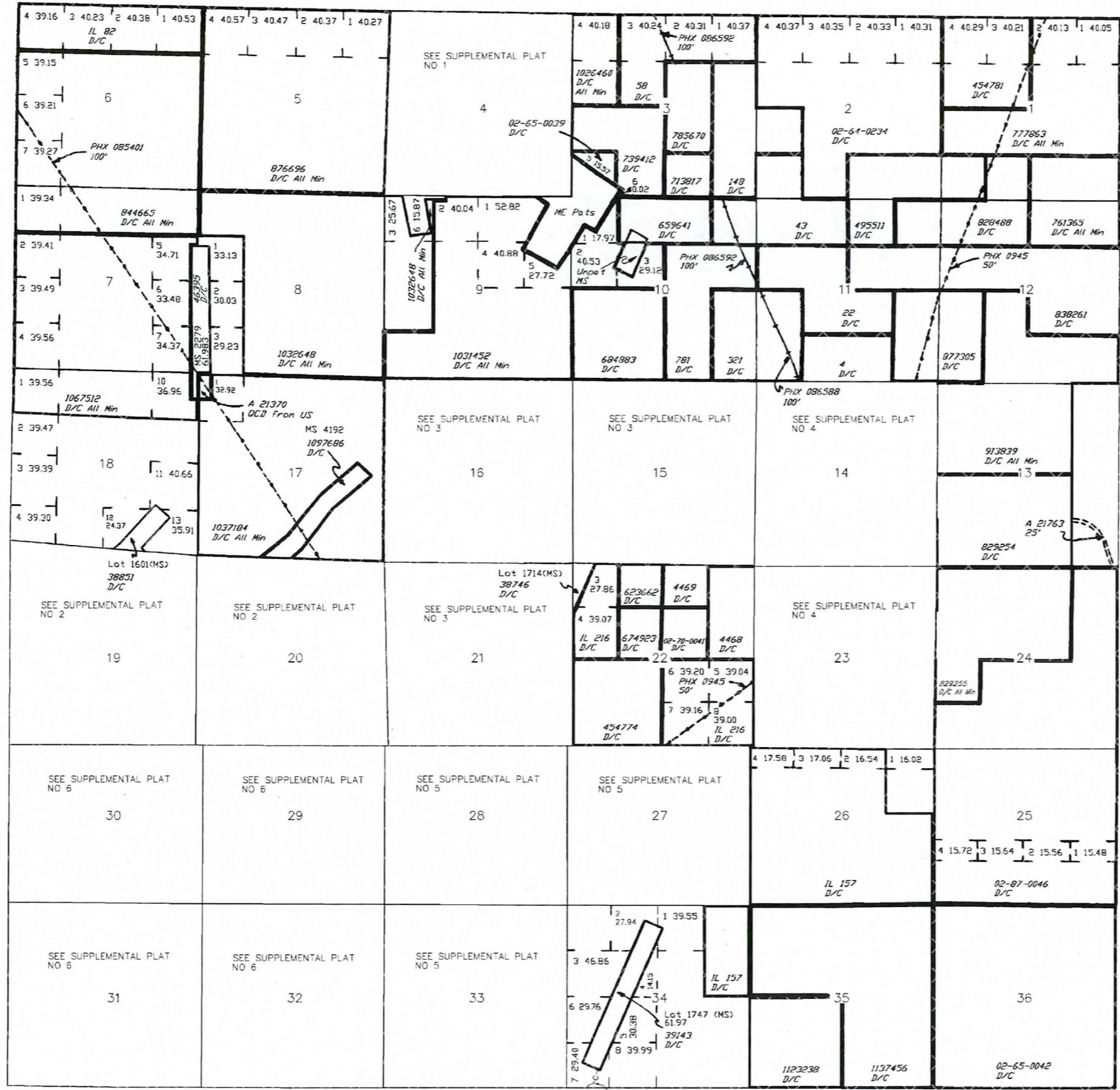
|                          |          |                            |
|--------------------------|----------|----------------------------|
| CURRENT TO<br>10-22-2008 | GS<br>FV | GSR Mer<br>T 13 N<br>R 1 E |
|--------------------------|----------|----------------------------|

NO 2

TOWNSH 13 NORTH RANGE 1 EAST OF THE GILA AND SALT RIVER MERIDIAN, ARIZONA

YAVAPAI COUNTY  
HASSAYAMPA FIELD OFFICE

STATUS OF PUBLIC DOMAIN  
LAND AND MINERAL TITLES

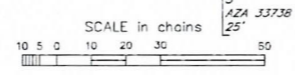


| INDEX TO SEGREGATED TRACTS |                 |   |     |             |
|----------------------------|-----------------|---|-----|-------------|
| RESURVEY TRACT NO          | ORIGINAL SURVEY |   |     |             |
|                            | T               | R | SEC | SUBDIVISION |
|                            |                 |   |     |             |
|                            |                 |   |     |             |
|                            |                 |   |     |             |
|                            |                 |   |     |             |
|                            |                 |   |     |             |
|                            |                 |   |     |             |
|                            |                 |   |     |             |

FOR ORDERS AFFECTING DISPOSAL OR USE OF UN-IDENTIFIED LANDS WITHDRAWN FOR CLASSIFICATION MINERALS, WATER AND/OR OTHER PUBLIC PURPOSES REFER TO INDEX OF MISCELLANEOUS DOCUMENTS.

- MDS 16 NE
- 17 NW
- 18 SE
- 19 SW
- A 7631 PL 359 Secs 32, 33
- A 3433 R/W  
Sec 3 : Lot 6
- A 3445 R/W  
Sec 3 : Lot 6
- A 20662 R/W  
Sec 3 : Lot 6
- AZA 31193 R/W  
Sec 33 : Lots 3, 4, NW1/4NW1/4
- A 17554 R/W 5'  
Sec 20 : Lot 15 M&B  
Sec 21 : Lots 19, 20, 22 M&B  
Sec 29 : Lots 1, 5, S1/2NE1/4 M&B

Lot 34°27'22"N  
Long 112°12'02"W



WARNING STATEMENT  
This plot is the Bureau's Record of Title, and should be used only as a graphic display of the township survey data. Records hereon do not reflect title changes which may have been effected by lateral movements of rivers or other bodies of water. Refer to the cadastral surveys for official survey information.

| CURRENT TO | CS | T    | R   |
|------------|----|------|-----|
| 10-22-2008 | PV | 13 N | 1 E |

Input Parameters for Geographic Report with Land

System Id = CR

Admin State = AZ

Geo State =

Casetype Begins With

Case Disp Txt = AUTHORIZED, CANCELLED, EXPIRED, PENDING, REJECTED, RELINQUISHED, VOID, WITHDRAWN

Mer Twp Rng = 14 0130N 0010E

Section = 019, 999

Mtrs =

Commodity =

Commodity Txt =

Pending Org =

Pend Org Decode =

Total Rows Returned: 0



**RUN TIME: 09:19 AM**

**UNITED STATES DEPARTMENT OF INTERIOR  
BUREAU OF LAND MANAGEMENT  
GEOGRAPHIC REPORT WITH LAND  
Sorted by Serial Number**

**RUN DATE: 11/08/2017  
Page 1 of 1**

**Adm State:**